

# South Warnborough CP

Date: 31-10-2010
















## Village Amenities

Scale: 1:3588

Map Centre - easting / northing:  
472434 / 147920

© Crown copyright and database right. All rights reserved (100019202) (2010) :

### Parish Legend

-  Bench
-  Bus Shelter
-  Dog Bin
-  Fly Tipping
-  Grit Bin
-  Information Point
-  Litter Bin
-  Play Area
-  Road Sign
-  Street Lamp
-  Village/Town Hall
-  Vandalism
-  Parish Owned Area

